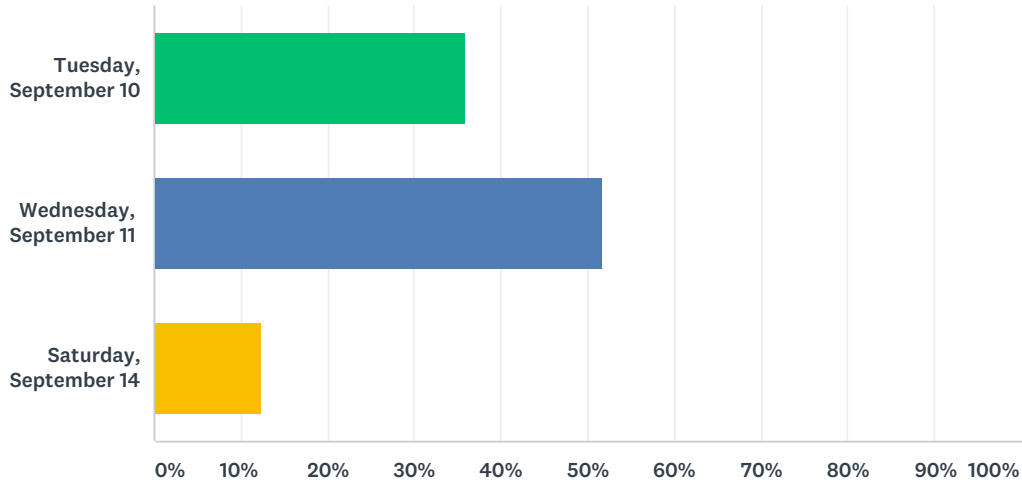


Q1 What day were you counted?

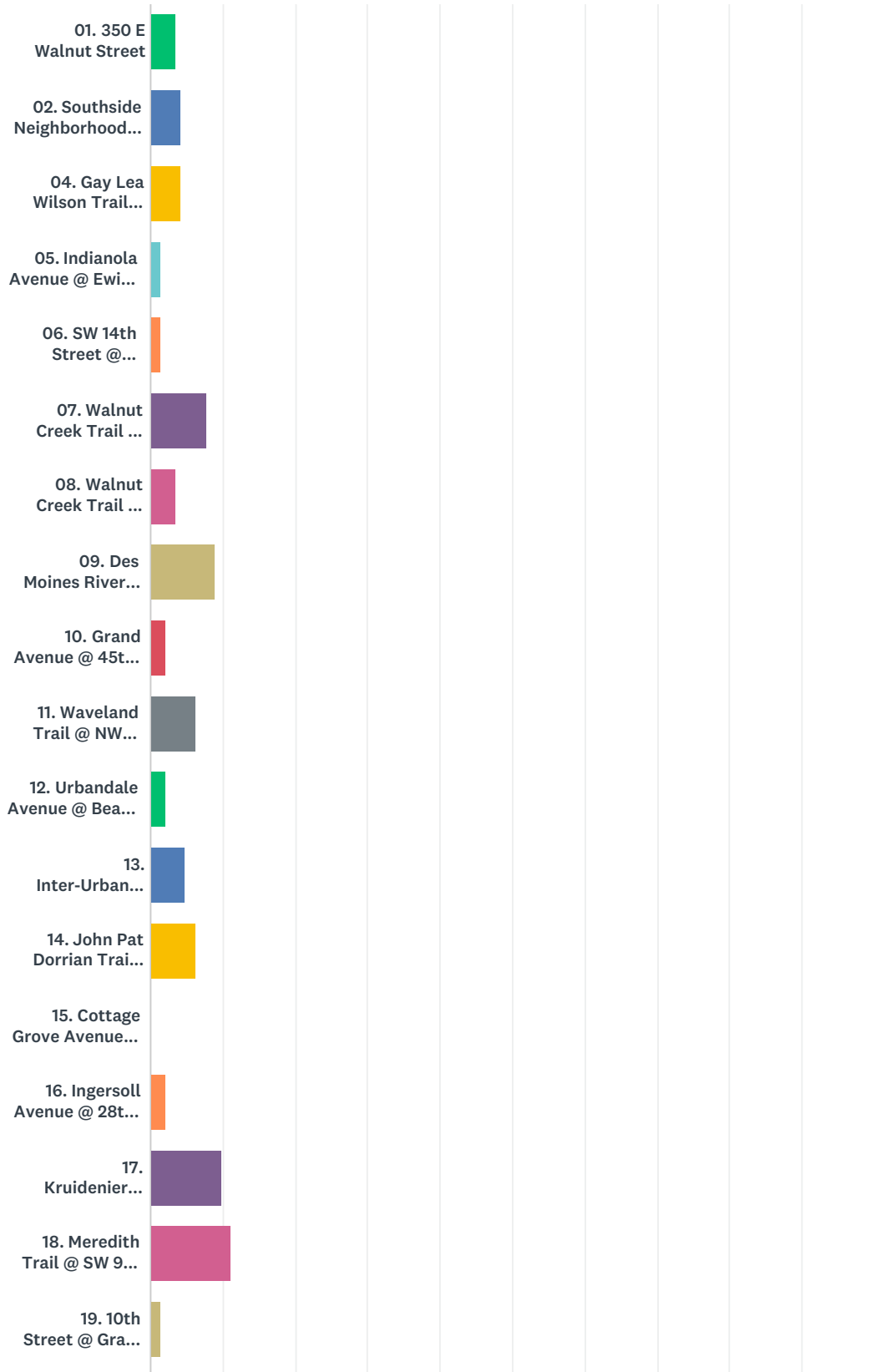
Answered: 147 Skipped: 0

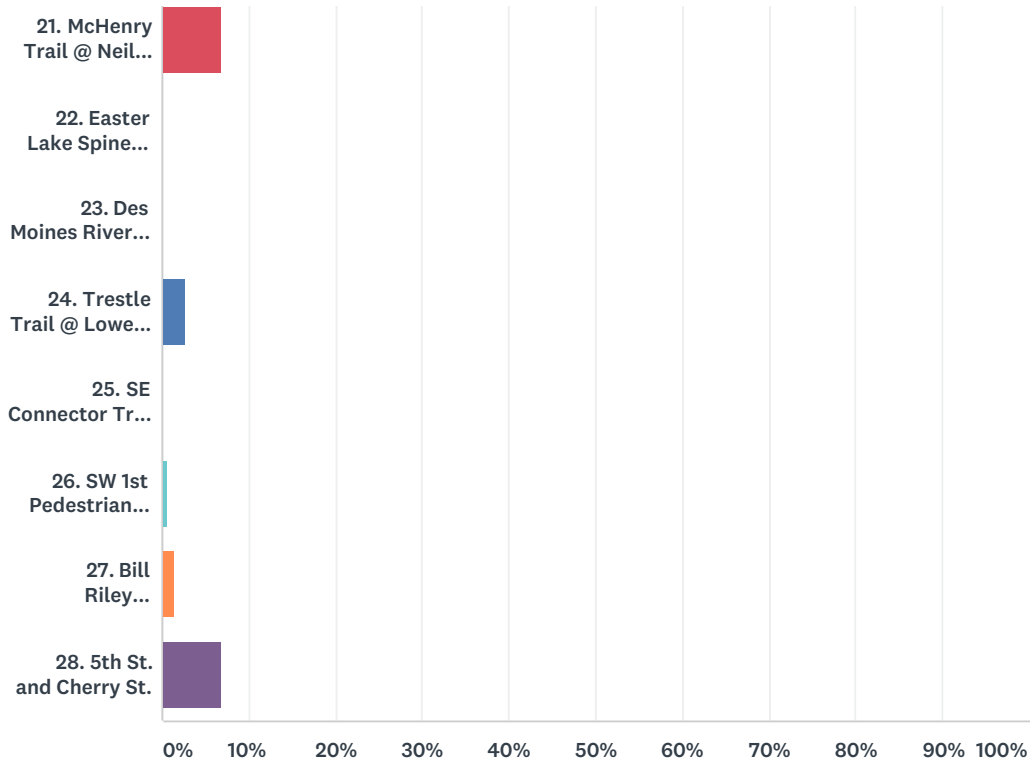


ANSWER CHOICES	RESPONSES	
Tuesday, September 10	36.05%	53
Wednesday, September 11	51.70%	76
Saturday, September 14	12.24%	18
TOTAL		147

Q2 What location were you at when you were counted and given a link to this survey?

Answered: 143 Skipped: 4



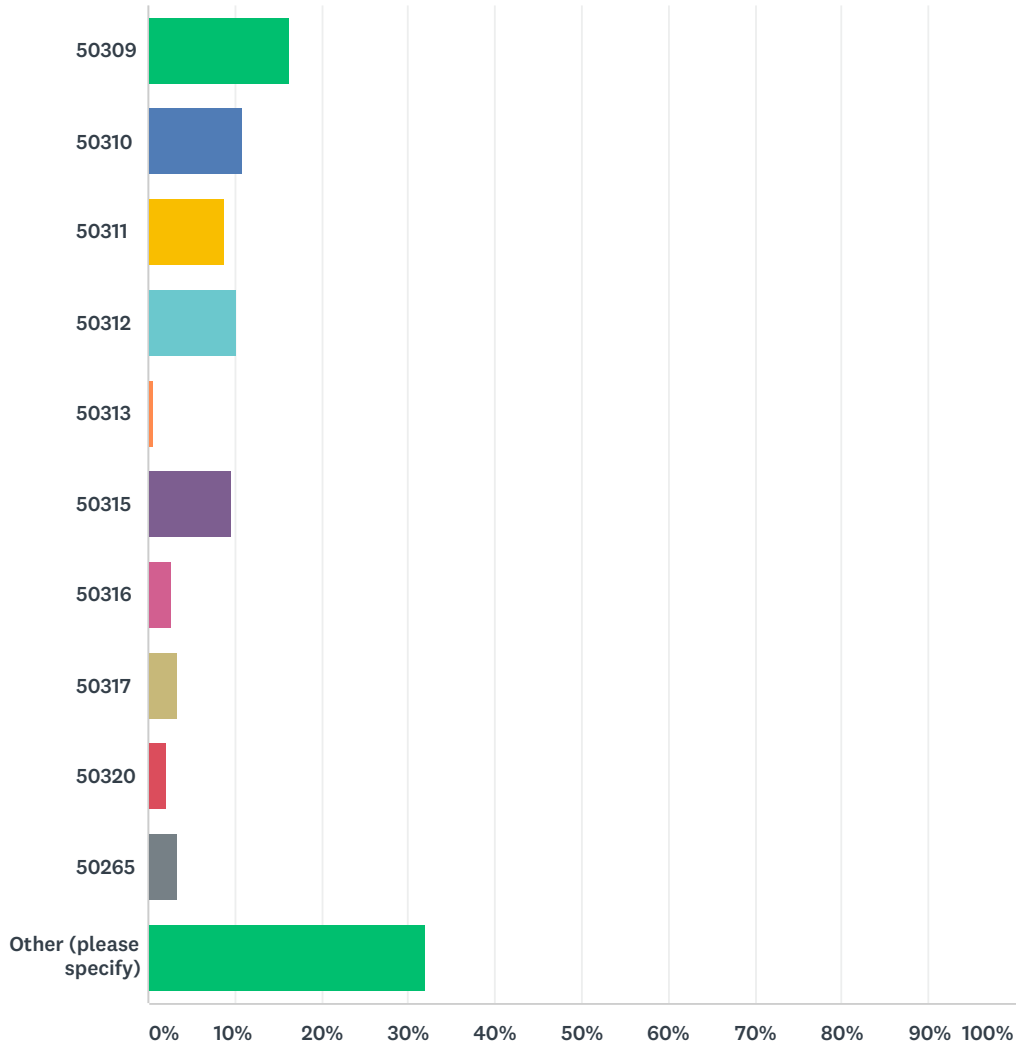


ANSWER CHOICES	RESPONSES	
01. 350 E Walnut Street	3.50%	5
02. Southside Neighborhood Trail @ Thomas Beck Rd	4.20%	6
04. Gay Lea Wilson Trail @ Sheridan Avenue	4.20%	6
05. Indianola Avenue @ Ewing Dog Park	1.40%	2
06. SW 14th Street @ McKinley Avenue	1.40%	2
07. Walnut Creek Trail @ Bill Riley Trail	7.69%	11
08. Walnut Creek Trail @ North Valley Drive	3.50%	5
09. Des Moines River Trail @ SE 1st Street	9.09%	13
10. Grand Avenue @ 45th Street	2.10%	3
11. Waveland Trail @ NW Commuity Center	6.29%	9
12. Urbandale Avenue @ Beaver Avenue	2.10%	3
13. Inter-Urban Trail @ Trestle Trail	4.90%	7
14. John Pat Dorrian Trail @ Asian Gardens	6.29%	9
15. Cottage Grove Avenue @ Drake Park	0.00%	0
16. Ingersoll Avenue @ 28th Street	2.10%	3
17. Kruidenier Trail - North of Gray's Lake Beach	9.79%	14
18. Meredith Trail @ SW 9th Street / MacRae Park	11.19%	16
19. 10th Street @ Grand Avenue	1.40%	2

21. McHenry Trail @ Neil Smith Trail	6.99%	10
22. Easter Lake Spine Trail @ Army Post Road	0.00%	0
23. Des Moines River Trail @ Hartford Avenue	0.00%	0
24. Trestle Trail @ Lower & NW Beaver Roads	2.80%	4
25. SE Connector Trail (MLK Pkwy) @ SE 15th Street	0.00%	0
26. SW 1st Pedestrian Bridge	0.70%	1
27. Bill Riley Connection to Greenwood Historic Neighborhood	1.40%	2
28. 5th St. and Cherry St.	6.99%	10
TOTAL		143

Q3 What is your home zip code?

Answered: 147 Skipped: 0



ANSWER CHOICES	RESPONSES	
50309	16.33%	24
50310	10.88%	16
50311	8.84%	13
50312	10.20%	15
50313	0.68%	1
50315	9.52%	14
50316	2.72%	4
50317	3.40%	5
50320	2.04%	3
50265	3.40%	5

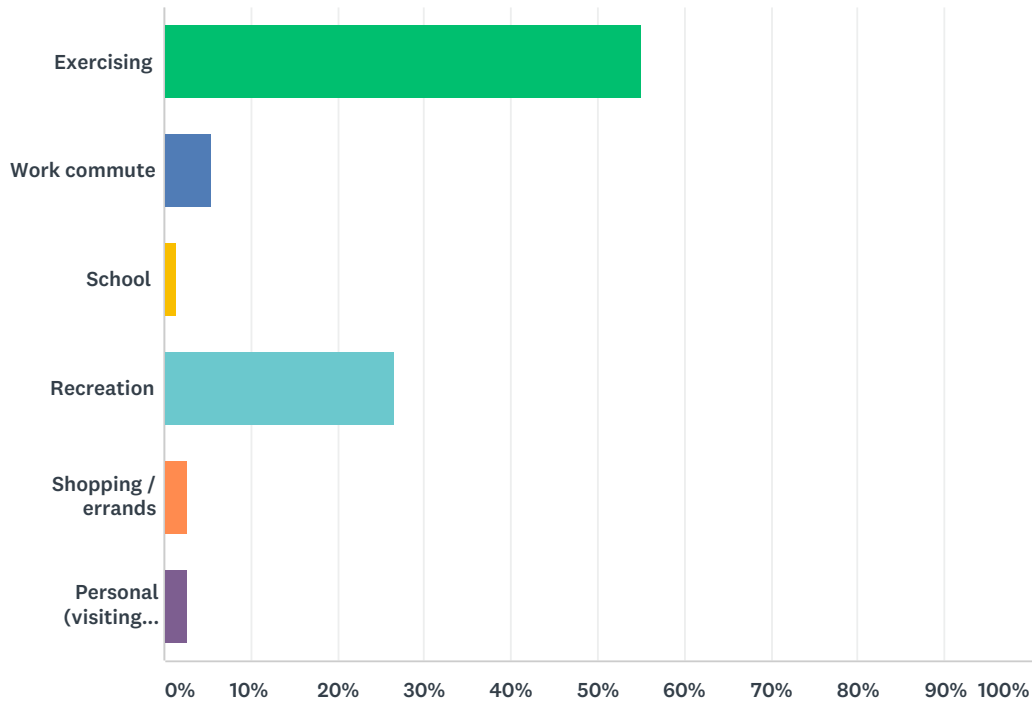
Other (please specify)	31.97%	47
TOTAL		147

#	OTHER (PLEASE SPECIFY)	DATE
1	50131	9/29/2019 4:55 PM
2	50226	9/29/2019 12:06 PM
3	50138	9/24/2019 7:41 PM
4	50322	9/22/2019 3:33 PM
5	50314	9/17/2019 11:33 AM
6	50073	9/17/2019 11:29 AM
7	50009	9/16/2019 8:31 PM
8	50208	9/16/2019 9:18 AM
9	50321	9/16/2019 8:22 AM
10	5032;	9/15/2019 5:40 PM
11	50131	9/15/2019 8:49 AM
12	50321	9/15/2019 6:13 AM
13	50321	9/14/2019 5:17 PM
14	50327	9/14/2019 2:07 PM
15	50322	9/14/2019 1:22 PM
16	60542	9/14/2019 12:45 PM
17	50321	9/14/2019 12:14 PM
18	50325	9/12/2019 8:31 PM
19	50069	9/12/2019 7:31 PM
20	50131	9/12/2019 2:54 PM
21	52101	9/12/2019 7:57 AM
22	50266	9/12/2019 7:10 AM
23	50327	9/12/2019 4:26 AM
24	50112	9/11/2019 11:09 PM
25	50613	9/11/2019 10:39 PM
26	50211	9/11/2019 9:58 PM
27	97526	9/11/2019 9:55 PM
28	50322	9/11/2019 9:51 PM
29	50321	9/11/2019 8:28 PM
30	50009	9/11/2019 7:39 PM
31	50009	9/11/2019 6:56 PM
32	50323	9/11/2019 3:02 PM
33	50266	9/11/2019 1:08 PM
34	50023	9/11/2019 9:23 AM
35	33009	9/11/2019 9:10 AM
36	50261	9/11/2019 8:10 AM
37	50324	9/10/2019 11:08 PM

38	50314	9/10/2019 9:49 PM
39	50327	9/10/2019 9:01 PM
40	50322	9/10/2019 8:53 PM
41	50314	9/10/2019 8:40 PM
42	96734	9/10/2019 8:24 PM
43	50211	9/10/2019 8:20 PM
44	50131	9/10/2019 7:42 PM
45	50266	9/10/2019 7:33 PM
46	50061	9/10/2019 6:11 PM
47	50322	9/10/2019 5:11 PM

Q4 What best describes the purpose of your trip?

Answered: 147 Skipped: 0

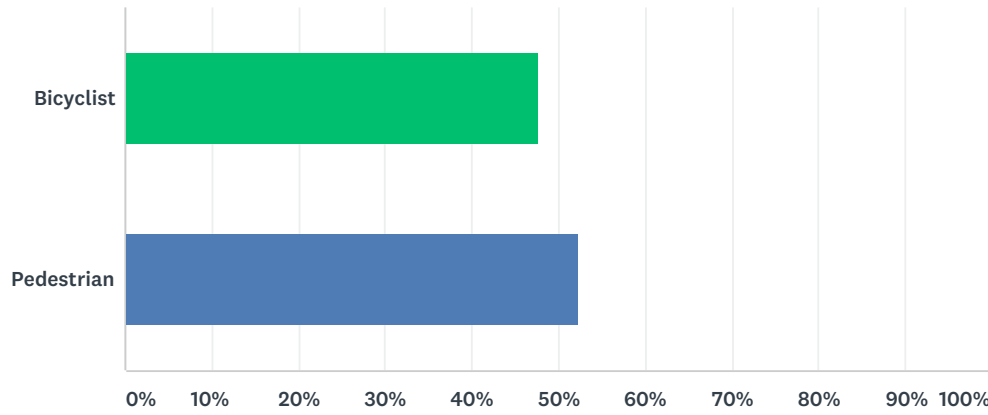


ANSWER CHOICES	RESPONSES
Exercising	55.10% 81
Work commute	5.44% 8
School	1.36% 2
Recreation	26.53% 39
Shopping / errands	2.72% 4
Personal (visiting friends, doctor appointment, etc.)	2.72% 4
TOTAL	147

#	OTHER	DATE
1	Fun. I try and ride the trails daily for wellness.	9/17/2019 11:46 AM
2	Walking from parking lot to get dinner	9/16/2019 10:52 AM
3	Visit Botanical Gardens	9/14/2019 12:45 PM
4	Team ride for pleasure	9/12/2019 10:21 AM
5	Eating out	9/12/2019 7:57 AM
6	going to an event at Confluence Brewery and then Zombie Burger for a shake - Date night	9/12/2019 7:10 AM
7	riding for exercise with friends. Stop at restaurants too	9/11/2019 9:23 AM
8	P.E.O. Convention	9/10/2019 8:24 PM
9	Training for Ironman	9/10/2019 7:57 PM

Q5 Where you counted as a bicyclist or pedestrian?

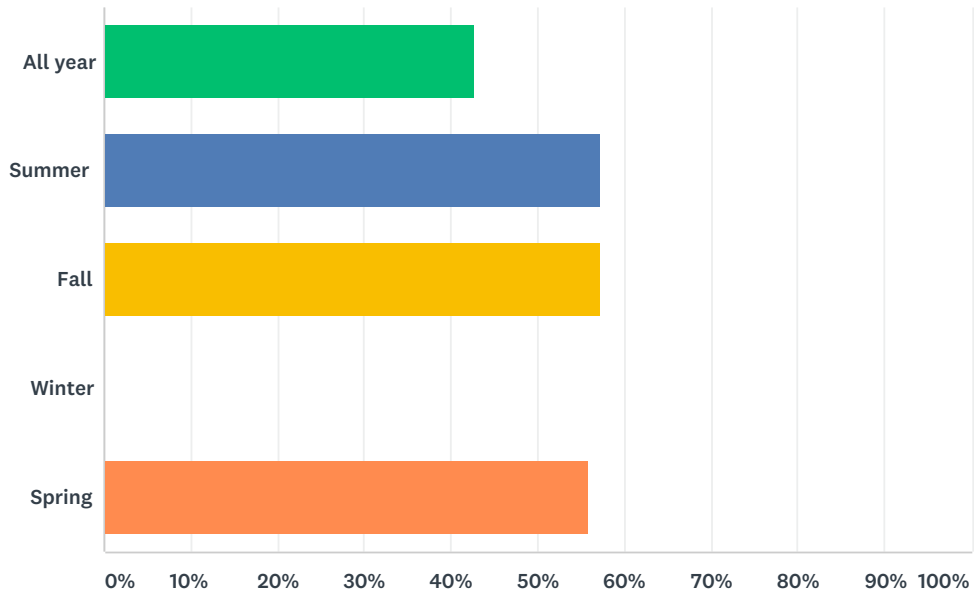
Answered: 147 Skipped: 0



ANSWER CHOICES	RESPONSES	
Bicyclist	47.62%	70
Pedestrian	52.38%	77
TOTAL		147

Q6 During which seasons do you bicycle? Select all that apply. (Bike)

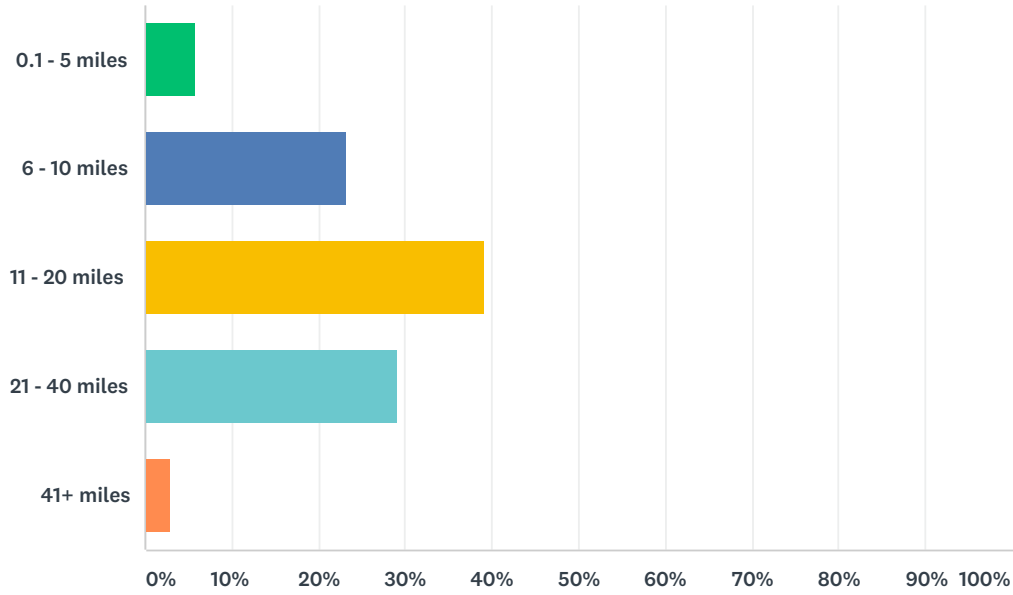
Answered: 68 Skipped: 79



ANSWER CHOICES	RESPONSES
All year	42.65% 29
Summer	57.35% 39
Fall	57.35% 39
Winter	0.00% 0
Spring	55.88% 38
Total Respondents: 68	

Q7 What is the total length of THIS trip in miles? (Bike)

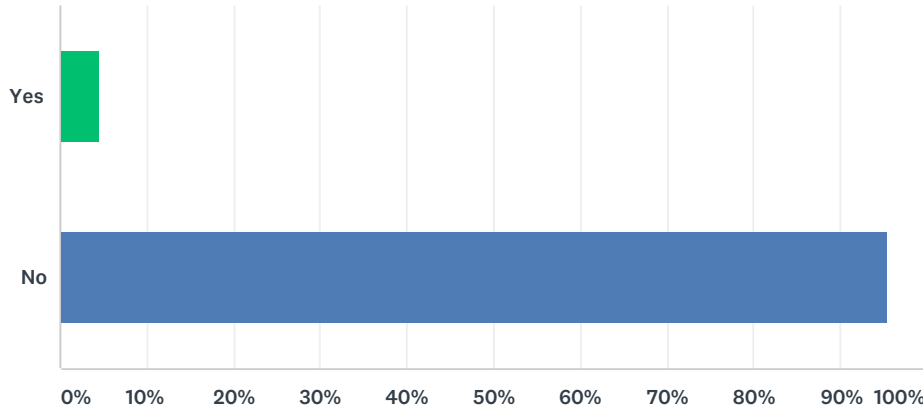
Answered: 69 Skipped: 78



ANSWER CHOICES	RESPONSES	
0.1 - 5 miles	5.80%	4
6 - 10 miles	23.19%	16
11 - 20 miles	39.13%	27
21 - 40 miles	28.99%	20
41+ miles	2.90%	2
TOTAL		69

Q8 Will any part of this trip be taken on public transit? (Bike)

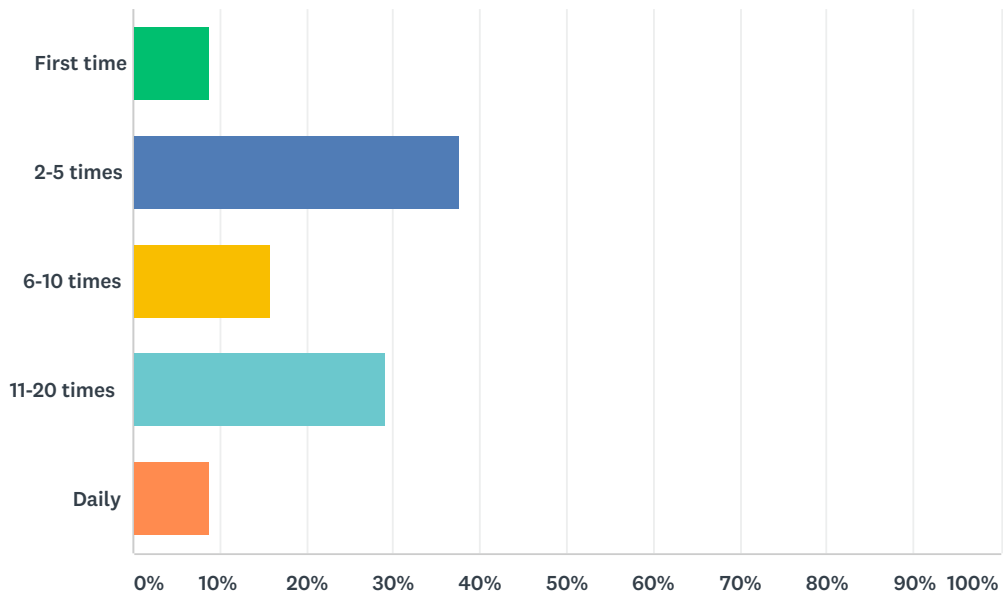
Answered: 66 Skipped: 81



ANSWER CHOICES	RESPONSES	
Yes	4.55%	3
No	95.45%	63
TOTAL		66

Q9 In the past month, about how often have you ridden a bicycle here? (Bike)

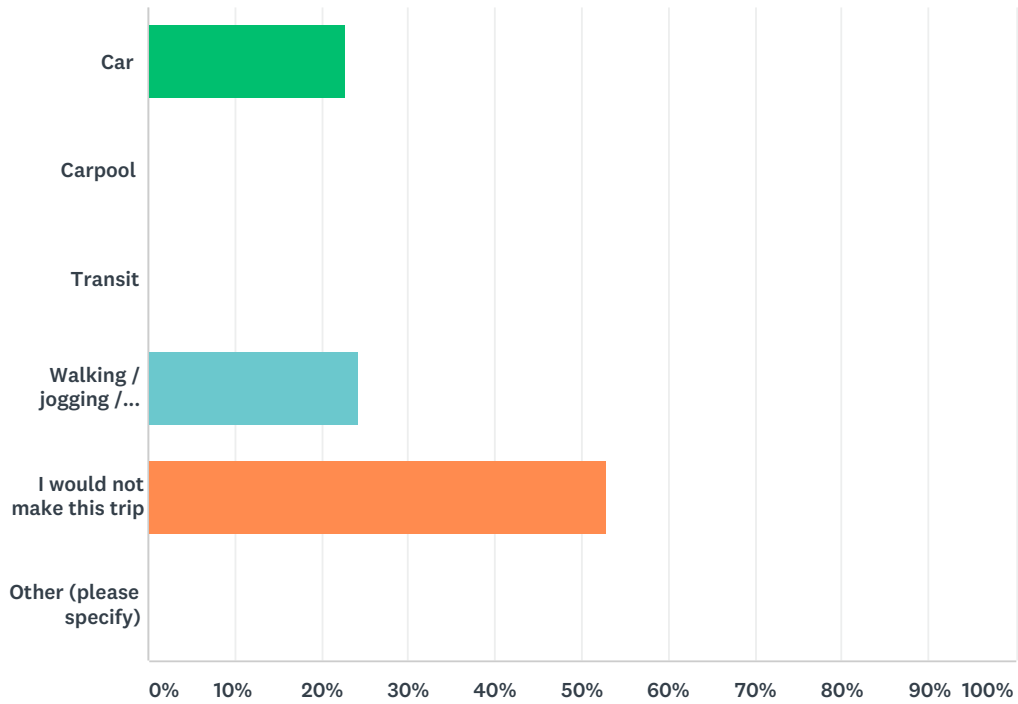
Answered: 69 Skipped: 78



ANSWER CHOICES	RESPONSES	
First time	8.70%	6
2-5 times	37.68%	26
6-10 times	15.94%	11
11-20 times	28.99%	20
Daily	8.70%	6
TOTAL		69

Q10 If you were not biking for this trip, how would you be traveling? (Bike)

Answered: 66 Skipped: 81

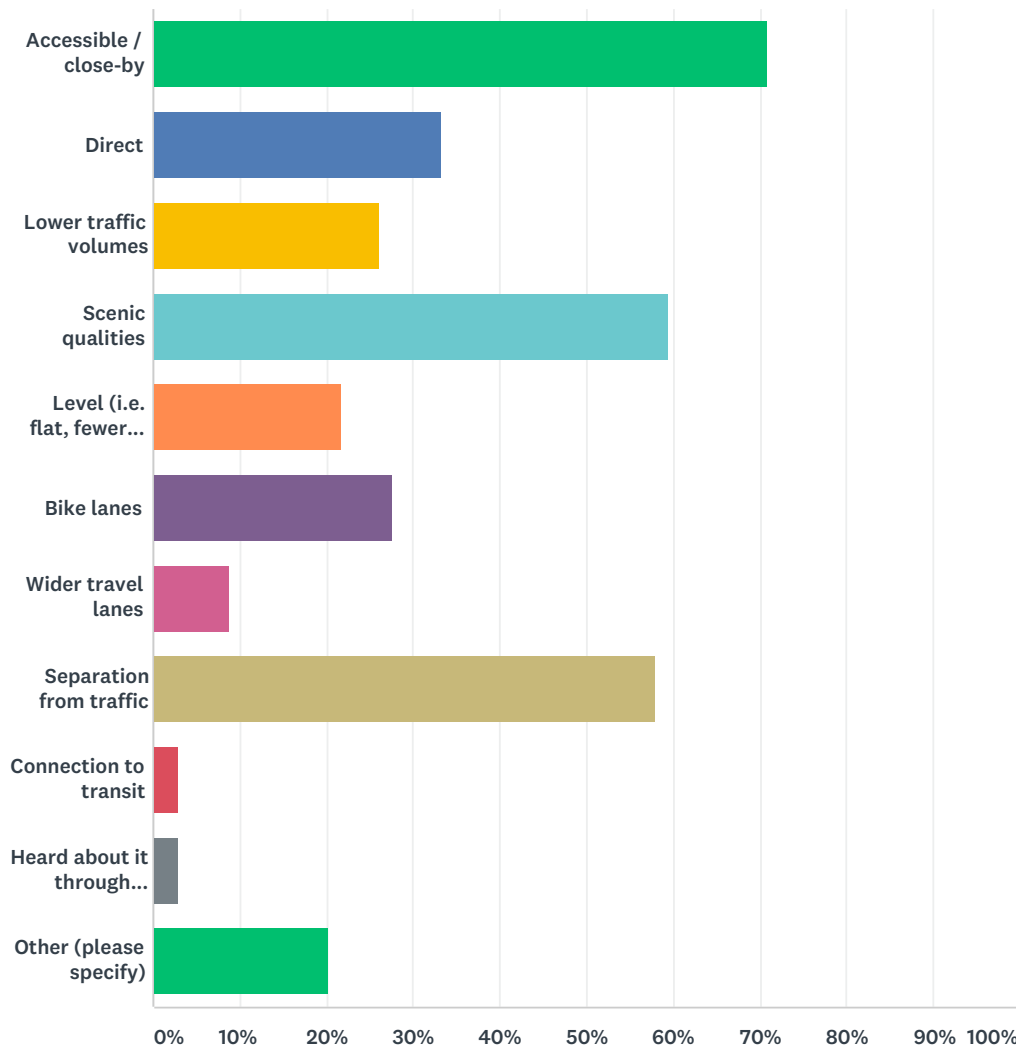


ANSWER CHOICES	RESPONSES	
Car	22.73%	15
Carpool	0.00%	0
Transit	0.00%	0
Walking / jogging / running	24.24%	16
I would not make this trip	53.03%	35
Other (please specify)	0.00%	0
TOTAL		66

#	OTHER (PLEASE SPECIFY)	DATE
	There are no responses.	

Q11 Why are you using this route as opposed to riding somewhere else? Select all that apply. (Bike)

Answered: 69 Skipped: 78



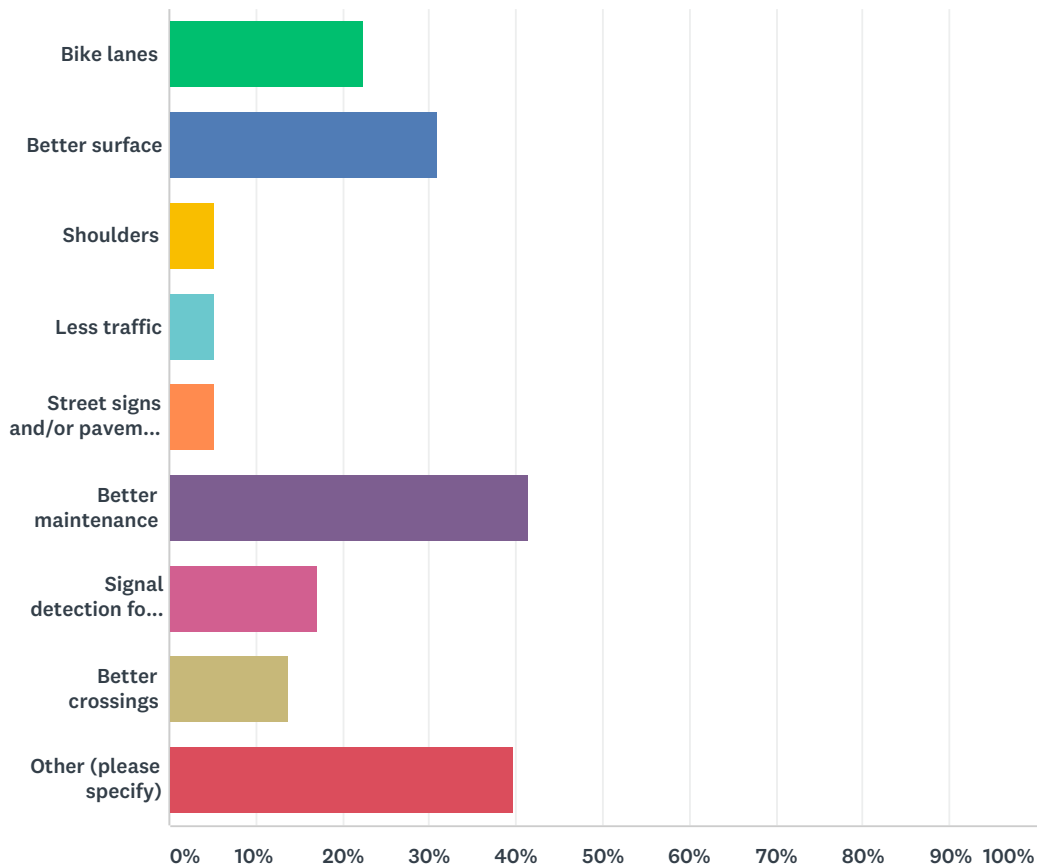
ANSWER CHOICES	RESPONSES	
Accessible / close-by	71.01%	49
Direct	33.33%	23
Lower traffic volumes	26.09%	18
Scenic qualities	59.42%	41
Level (i.e. flat, fewer hills)	21.74%	15
Bike lanes	27.54%	19
Wider travel lanes	8.70%	6
Separation from traffic	57.97%	40
Connection to transit	2.90%	2

Heard about it through friends, media, etc.	2.90%	2
Other (please specify)	20.29%	14
Total Respondents: 69		

#	OTHER (PLEASE SPECIFY)	DATE
1	For safety, I use bike trails as much as possible	9/29/2019 12:22 PM
2	Wind was out of South	9/17/2019 11:31 AM
3	We just decided to leave Baxter and ride for the day	9/16/2019 9:21 AM
4	just because. I ride most if not all of thte trails in central iowa	9/14/2019 12:58 PM
5	ride with a bike group	9/12/2019 8:08 PM
6	This trail has "street" lights which are helpful in the winter months	9/12/2019 12:22 PM
7	Free Parking	9/12/2019 10:23 AM
8	On schedule with group	9/11/2019 10:00 PM
9	It's a bike trail.	9/11/2019 9:46 PM
10	Birdland is finally open!	9/11/2019 9:28 PM
11	Great loop from my house and around totaling over 20 miles.	9/11/2019 7:28 PM
12	Des Moines and central iowa is the best for biking. We try to bike the beautiful trails as much as possible.	9/11/2019 9:27 AM
13	To see if it was open again	9/10/2019 8:43 PM
14	West Des Moines routes are muddy and always wet	9/10/2019 7:35 PM

Q12 What would you like to see improved along this route? Select all that apply. (Bike)

Answered: 58 Skipped: 89



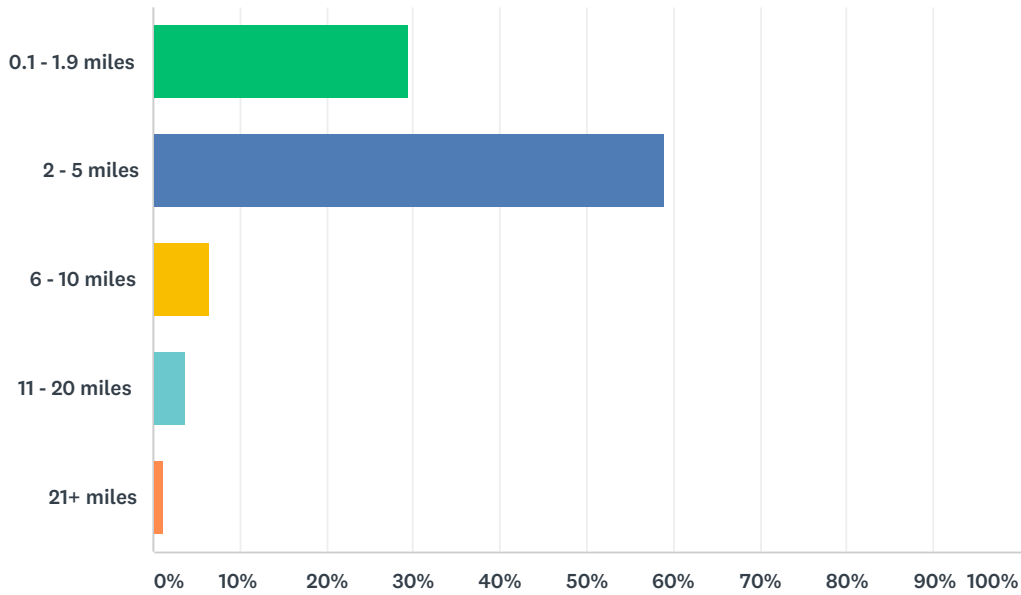
ANSWER CHOICES	RESPONSES	
Bike lanes	22.41%	13
Better surface	31.03%	18
Shoulders	5.17%	3
Less traffic	5.17%	3
Street signs and/or pavement markings for bikes	5.17%	3
Better maintenance	41.38%	24
Signal detection for bikes	17.24%	10
Better crossings	13.79%	8
Other (please specify)	39.66%	23
Total Respondents: 58		

#	OTHER (PLEASE SPECIFY)	DATE
---	------------------------	------

1	Better coordination of projects with bike routes given thought to plan detours and alternate routes to avoid not having any route to safely ride a bicycle. Also while Neil Smith is shut down for an extended period of time basically south of NW 66 to the urban trail bridge / Euclid ave could you please find funds to address the trail surface it's in desperate need of a new surface especially south of I 80/35. Thanks you – Greg Smith – gpsmith@ffsparky.com . I would also look at an ordinance that when a small section of multi-use trail is tore up for a construction project (water or sewer line) that the trail surface must be repaired within 14/21 days or face daily fines.	9/29/2019 12:22 PM
2	Better cleaning of branches, twigs from bike path	9/22/2019 2:52 PM
3	Add lighting behind Lutheran Hospital. It is wonderful until you get to the University bridge and then no lighting provided until Penn Avenue.	9/17/2019 11:50 AM
4	We loved our ride, but once we got close to Des Moines we were kind of lost on where we were, but we just talked with different people on the trail	9/16/2019 9:21 AM
5	Better connection, bridge in Johnston	9/15/2019 8:52 AM
6	Sweep walnuts	9/14/2019 1:24 PM
7	more direction signs to reaturants and entertainment near by the path	9/13/2019 1:23 PM
8	A mirror or some kind of warning by the railroad underpass	9/12/2019 2:56 PM
9	Plan for pedestrians and bikes when theres construction. Many bad examples of sidewalks closed downtown for construction but there are 4 lanes for vehicle traffic still open.	9/12/2019 12:22 PM
10	Good trail	9/12/2019 10:51 AM
11	Bike separation downtown. Right now easy to get to fringes but basically no bike trails for the last bit to work downtown. I ride on the sidewalks because the roads are not safe.	9/12/2019 7:44 AM
12	smoother surface on bridge over river. too bumpy and a flat tire hazard	9/12/2019 7:12 AM
13	Signs reminding people to keep their dogs in check. I was attacked by a dog on this route.	9/11/2019 9:46 PM
14	Emergency phone boxes	9/11/2019 7:41 PM
15	Some bike trails tend to flood often, causing reroutes through traffic and on sidewalks, other than that everything is great.	9/11/2019 7:28 PM
16	Meredith trail is good but downtown desperately needs more bike facilities	9/11/2019 6:55 PM
17	Clear trail of mud and floodwaters. Replace bridge over creek	9/11/2019 10:43 AM
18	This is difficult. Trails are so nice but any maintenance or improvements are always appreciated.	9/11/2019 9:27 AM
19	Traffic turning onto MLK at bike crossing is dangerous. Cars heading east and turning north do not heed to bikes in ped crossing when	9/10/2019 8:42 PM
20	Water stations to fill water bottles	9/10/2019 8:22 PM
21	Happy with the trails.	9/10/2019 8:20 PM
22	entire route consisting of an off-road, dedicated, paved bike/ped trail	9/10/2019 8:16 PM
23	Trim foliage near crossings and turns	9/10/2019 6:28 PM

Q13 What is the total length of THIS trip in miles? (Ped)

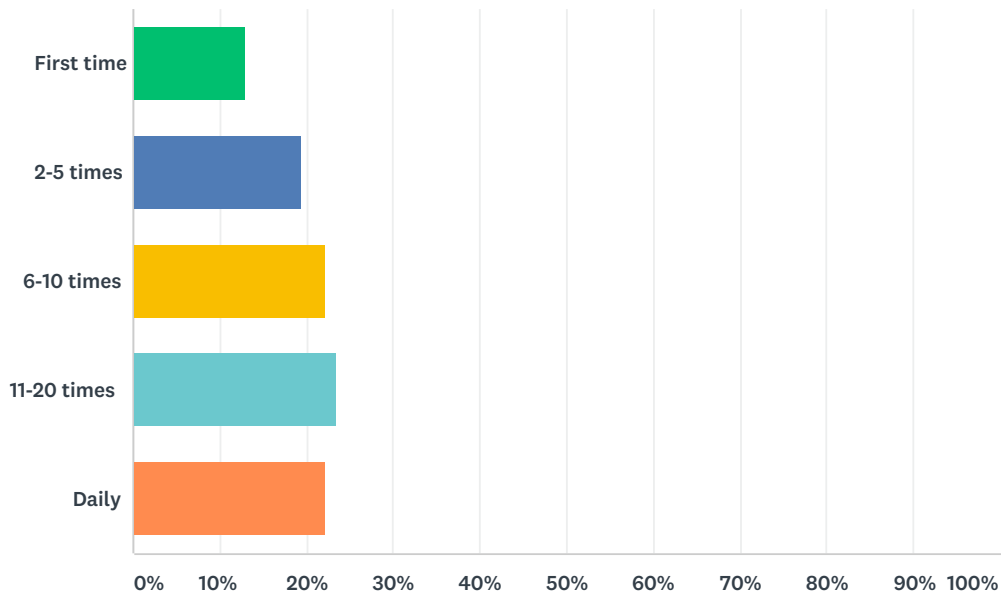
Answered: 78 Skipped: 69



ANSWER CHOICES	RESPONSES	
0.1 - 1.9 miles	29.49%	23
2 - 5 miles	58.97%	46
6 - 10 miles	6.41%	5
11 - 20 miles	3.85%	3
21+ miles	1.28%	1
TOTAL		78

Q14 In the past month, about how often have you walked, jogged, ran, etc. here? (Ped)

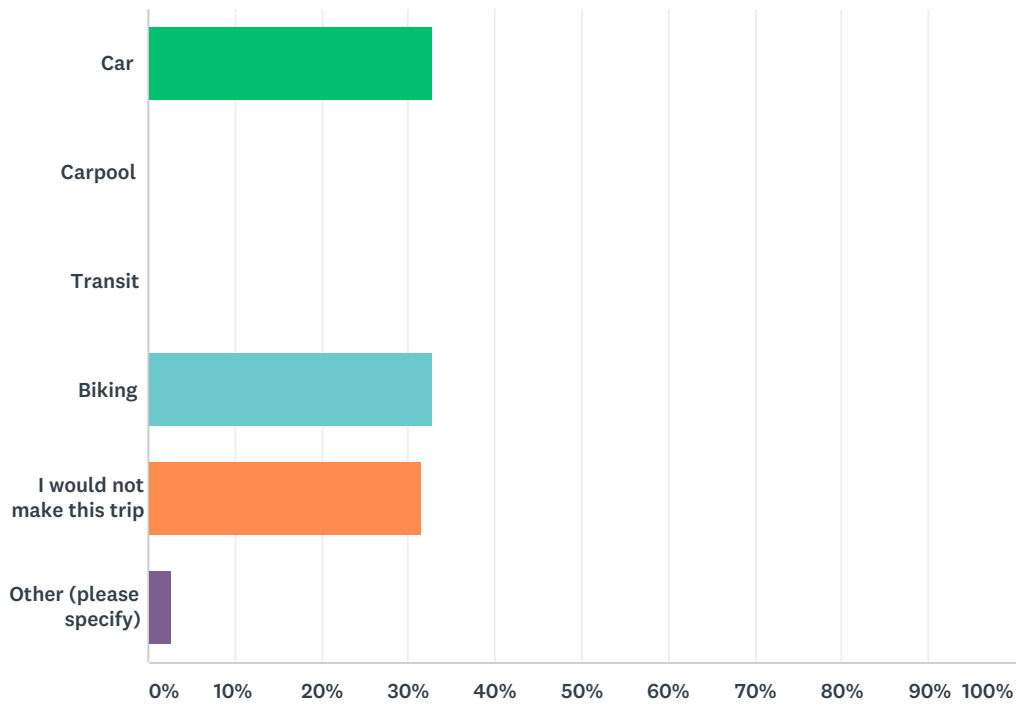
Answered: 77 Skipped: 70



ANSWER CHOICES	RESPONSES	
First time	12.99%	10
2-5 times	19.48%	15
6-10 times	22.08%	17
11-20 times	23.38%	18
Daily	22.08%	17
TOTAL		77

Q15 If you were not on foot for this trip, how would you be traveling? (Ped)

Answered: 73 Skipped: 74

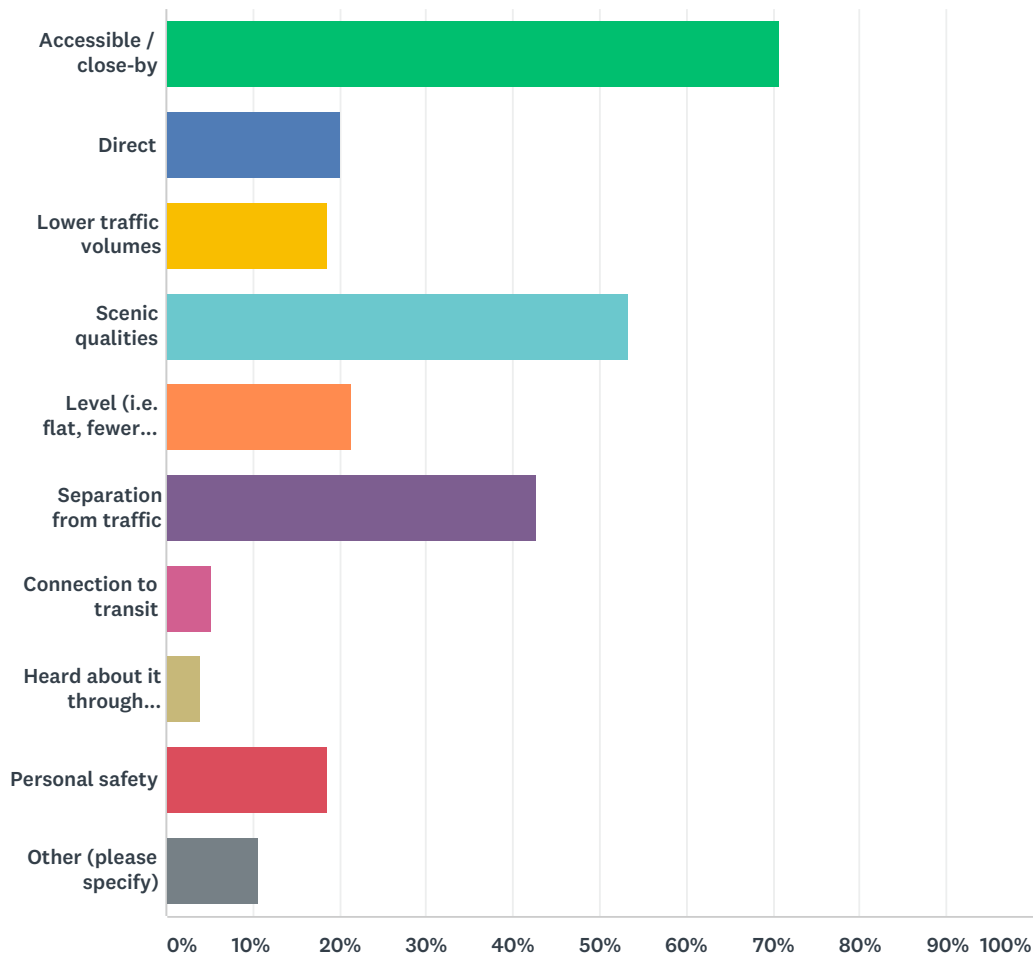


ANSWER CHOICES	RESPONSES	
Car	32.88%	24
Carpool	0.00%	0
Transit	0.00%	0
Biking	32.88%	24
I would not make this trip	31.51%	23
Other (please specify)	2.74%	2
TOTAL		73

#	OTHER (PLEASE SPECIFY)	DATE
1	I had to walk from parking to restaurant	9/16/2019 10:53 AM
2	Inline skating	9/16/2019 9:18 AM

Q16 Why are you using this route as opposed to walking, jogging, etc. somewhere else? Select all that apply. (Ped)

Answered: 75 Skipped: 72



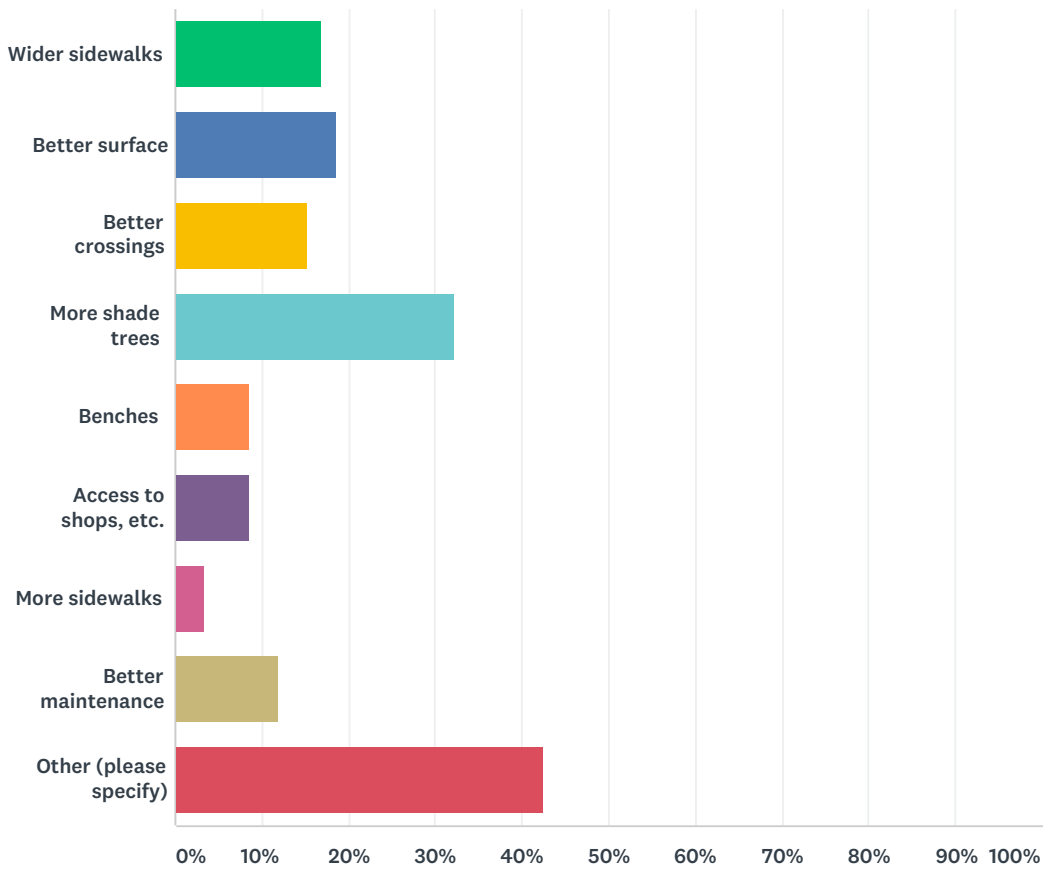
ANSWER CHOICES	RESPONSES	
Accessible / close-by	70.67%	53
Direct	20.00%	15
Lower traffic volumes	18.67%	14
Scenic qualities	53.33%	40
Level (i.e. flat, fewer hills)	21.33%	16
Separation from traffic	42.67%	32
Connection to transit	5.33%	4
Heard about it through friends, media, etc.	4.00%	3
Personal safety	18.67%	14
Other (please specify)	10.67%	8

Total Respondents: 75

#	OTHER (PLEASE SPECIFY)	DATE
1	Not many people	9/24/2019 8:26 PM
2	meeting someone at Zanzibar Coffee	9/12/2019 5:25 AM
3	I love that people of all ages, life stages, races and cultures come to Hrays Lake and welcome one another. Friendly, peaceful, caring- as I wish it all our world could be. A little slice of peace and harmony	9/11/2019 8:03 PM
4	met friends for our weekly run	9/11/2019 3:04 PM
5	very nice walk / relaxing	9/11/2019 9:12 AM
6	Free parking at court house	9/11/2019 8:11 AM
7	The route is between my work and the DART bus station	9/10/2019 8:39 PM
8	Drive by	9/10/2019 6:13 PM

Q17 What would you like to see improved along this route? Select all that apply. (Ped)

Answered: 59 Skipped: 88



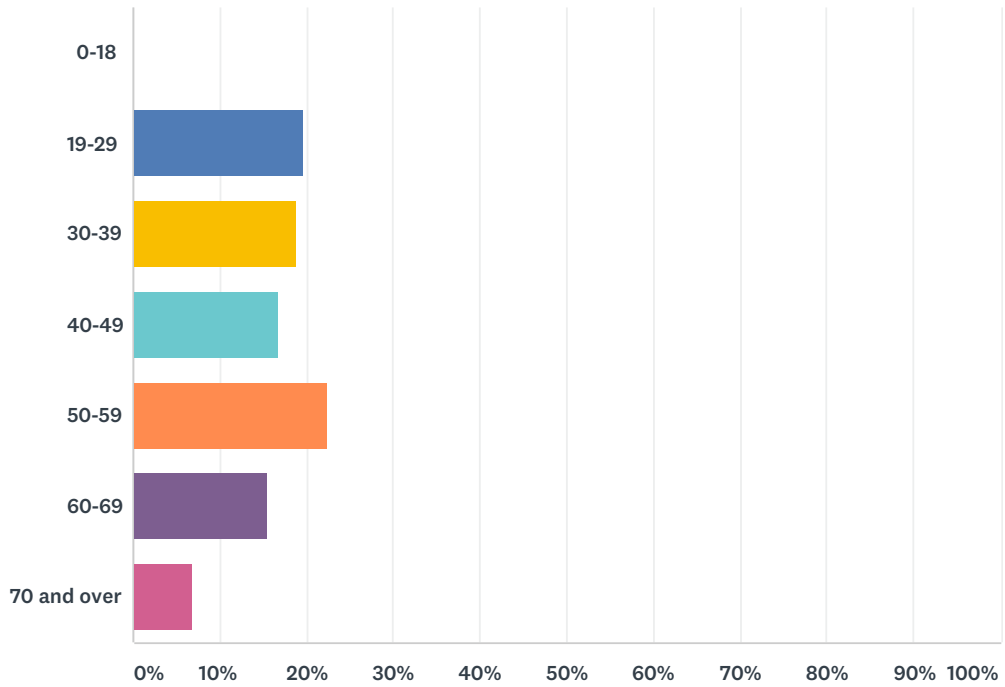
ANSWER CHOICES	RESPONSES
Wider sidewalks	16.95% 10
Better surface	18.64% 11
Better crossings	15.25% 9
More shade trees	32.20% 19
Benches	8.47% 5
Access to shops, etc.	8.47% 5
More sidewalks	3.39% 2
Better maintenance	11.86% 7
Other (please specify)	42.37% 25
Total Respondents: 59	

#	OTHER (PLEASE SPECIFY)	DATE
1	A fence next to Walnut Creek under the train tracks	9/24/2019 8:26 PM

2	Trash baskets intermittently for dog waste	9/21/2019 3:19 PM
3	This area is fine. Will be good when construction is done	9/16/2019 10:53 AM
4	Mow weeds about 6 feet from trail	9/16/2019 9:18 AM
5	more sign on bike courtesy ie. On Your Left	9/15/2019 6:15 AM
6	No smoking signs, emergency buttons	9/14/2019 5:49 PM
7	It's perfect ☐☐	9/14/2019 12:46 PM
8	Stop closing multiple street corners at the same crossing!	9/13/2019 5:06 PM
9	More maps showing connecting trails and points of interest	9/12/2019 9:50 AM
10	bathrooms and water fountains	9/12/2019 9:23 AM
11	The grass better maintained on side of paths. poison ivy is everywhere	9/12/2019 7:12 AM
12	a few more trash cans would be great for pet waste! As well as a few more water fountains with the dog bowl :)	9/11/2019 9:33 PM
13	Artwork/sculptures e.g old quarry shafts. Beach volleyball	9/11/2019 8:32 PM
14	Water fountains	9/11/2019 8:13 PM
15	Finish flier fleur drive construction	9/11/2019 8:03 PM
16	Nothing	9/11/2019 7:37 PM
17	More nighttime lighting the further west you go (towards The Chicken).	9/11/2019 7:12 PM
18	It's great	9/11/2019 6:07 PM
19	all is nicely maintained	9/11/2019 9:12 AM
20	Better surface in front of courthouse	9/11/2019 8:11 AM
21	No bikes biking on the sidewalks. They can be dangerous to pedestrians on Court Ave particularly	9/10/2019 8:39 PM
22	It seems to be a growing destination	9/10/2019 8:27 PM
23	Not close sidewalks for construction, bigger cities do not close their sidewalks when there is construction	9/10/2019 6:25 PM
24	Garbage cans	9/10/2019 6:13 PM
25	Less lights - get rid of all the super bright lights at the community center so we can enjoy a nice walk at night	9/10/2019 5:30 PM

Q18 Age

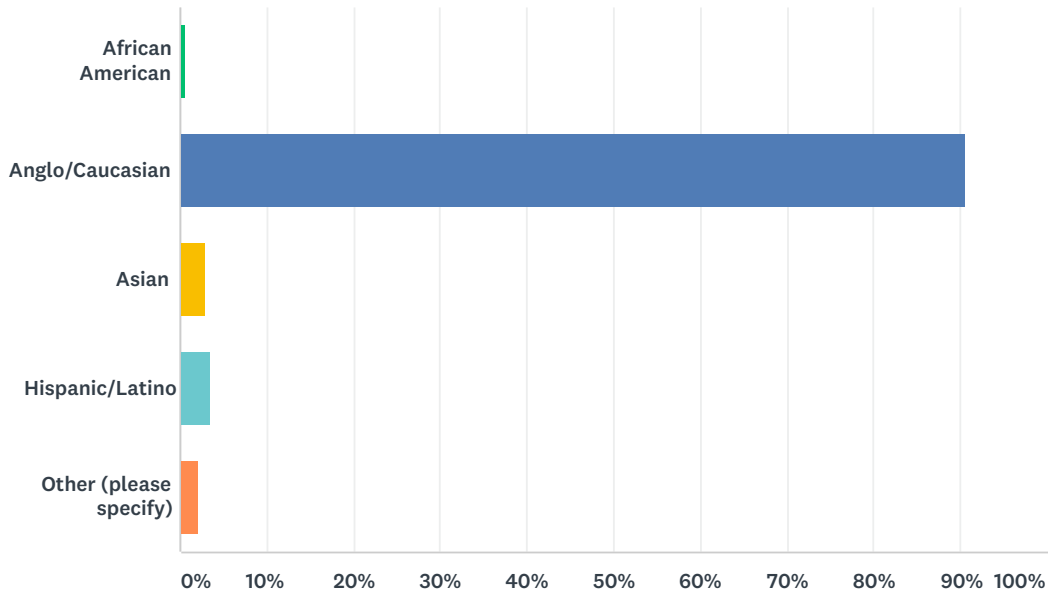
Answered: 143 Skipped: 4



ANSWER CHOICES	RESPONSES	
0-18	0.00%	0
19-29	19.58%	28
30-39	18.88%	27
40-49	16.78%	24
50-59	22.38%	32
60-69	15.38%	22
70 and over	6.99%	10
TOTAL		143

Q19 Ethnic Group

Answered: 139 Skipped: 8



ANSWER CHOICES	RESPONSES
African American	0.72% 1
Anglo/Caucasian	90.65% 126
Asian	2.88% 4
Hispanic/Latino	3.60% 5
Other (please specify)	2.16% 3
TOTAL	139

#	OTHER (PLEASE SPECIFY)	DATE
1	Mixed. Asian and Hispanic	9/17/2019 11:34 AM
2	Human	9/16/2019 9:18 AM
3	Florida	9/11/2019 9:12 AM